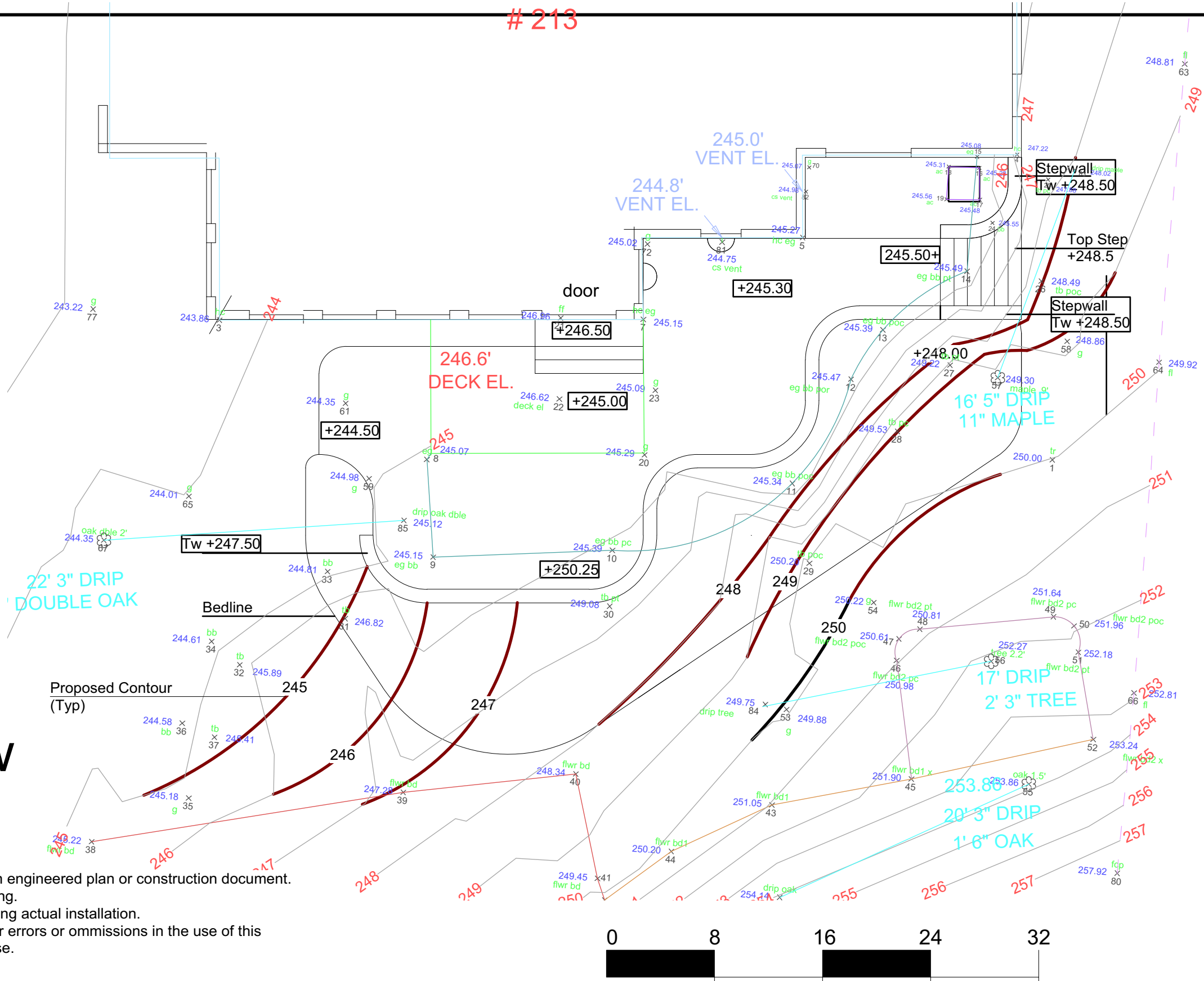
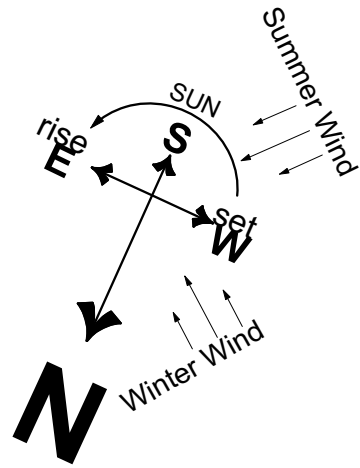


213

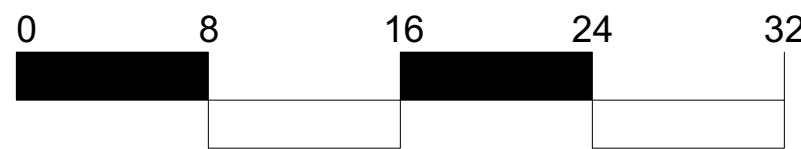


Plan View

Note:


This grading plan is approximate, not an engineered plan or construction document. It is meant to be a guide during regrading. Adjustment will likely be necessary during actual installation. Landscape Architect not responsible for errors or omissions in the use of this for anything other than intended purpose.

+00.00 Denotes Proposed Elevation



Graphic Scale
1/8"=1'-00"

Adanistch Residence
Rear Yard Schematic



No.	Date	Revisions



P.O. Box 605
Front Royal, Virginia, 22630
www.JdugganAssociates.com
540-974-2475

Consultant

Project Title
Rear Yard Schematic

Drawing Title
Grading and
Erosion and Sediment Control

Project Manager
J Duggan RLA

Drawn By

Scale

Reviewed By
JD

Drawing No.

Date
8-25-16

3 of 4

CAD File

Total Sheets